




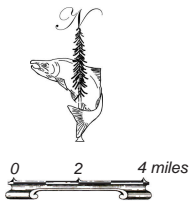


Map 12.1
Natural Capital
and Salmonid
Abundance

-  Low ecological capital
-  Moderate ecological capital
-  High ecological capital
-  High densities of coho spawners
-  High densities of juvenile coho



Sources:
 Spawning surveys conducted by ODFW 1996-2001, juvenile counts obtain by snorkel surveys, 1999. Ecological capital derived from multiple sources, Ecotrust, 2001.



Map scale = 1:350,000

